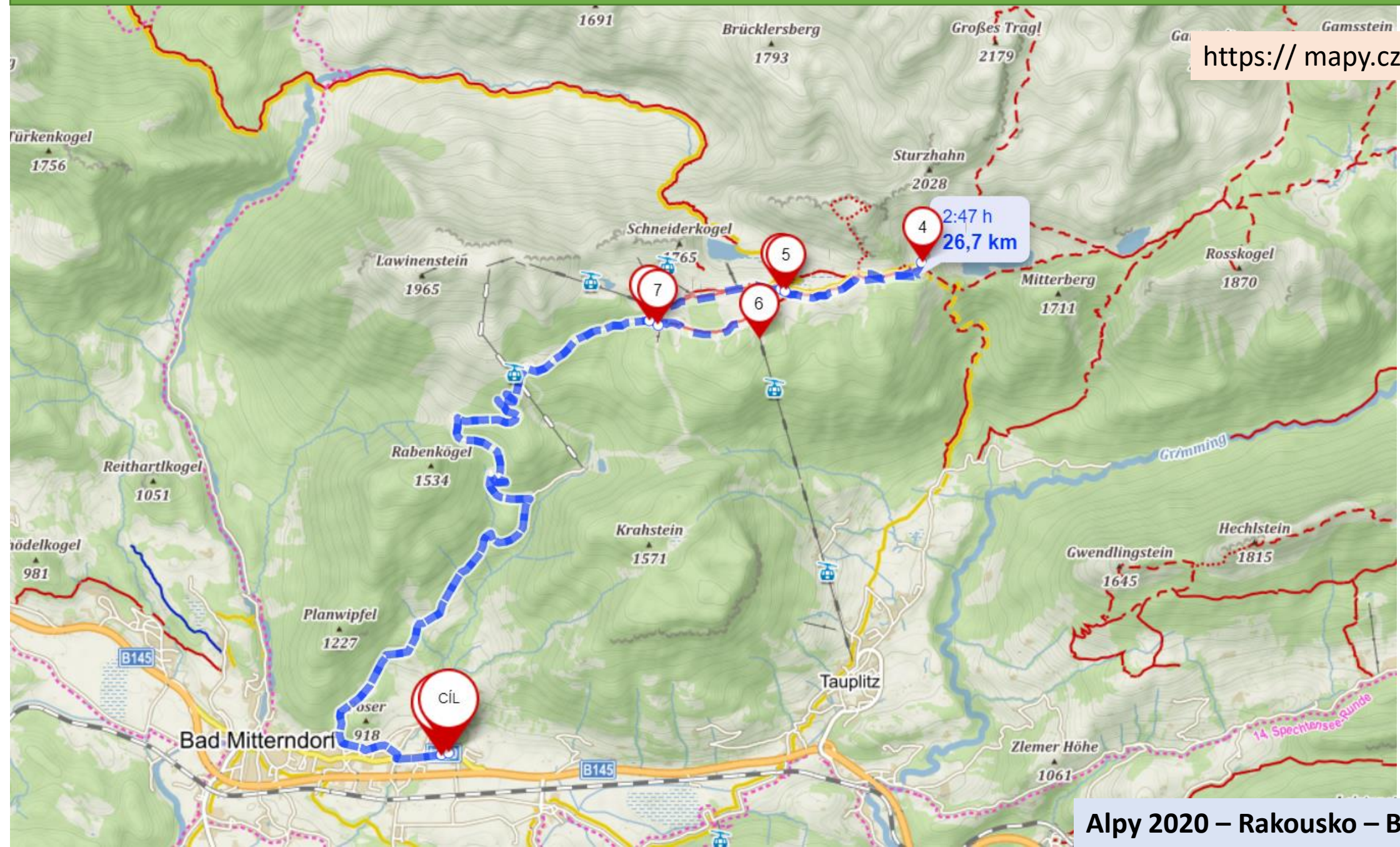


# Trasa č.01 – Steirersee – Tauplitzsee – 27 km

<https://mapy.cz/s/najufosuzu>





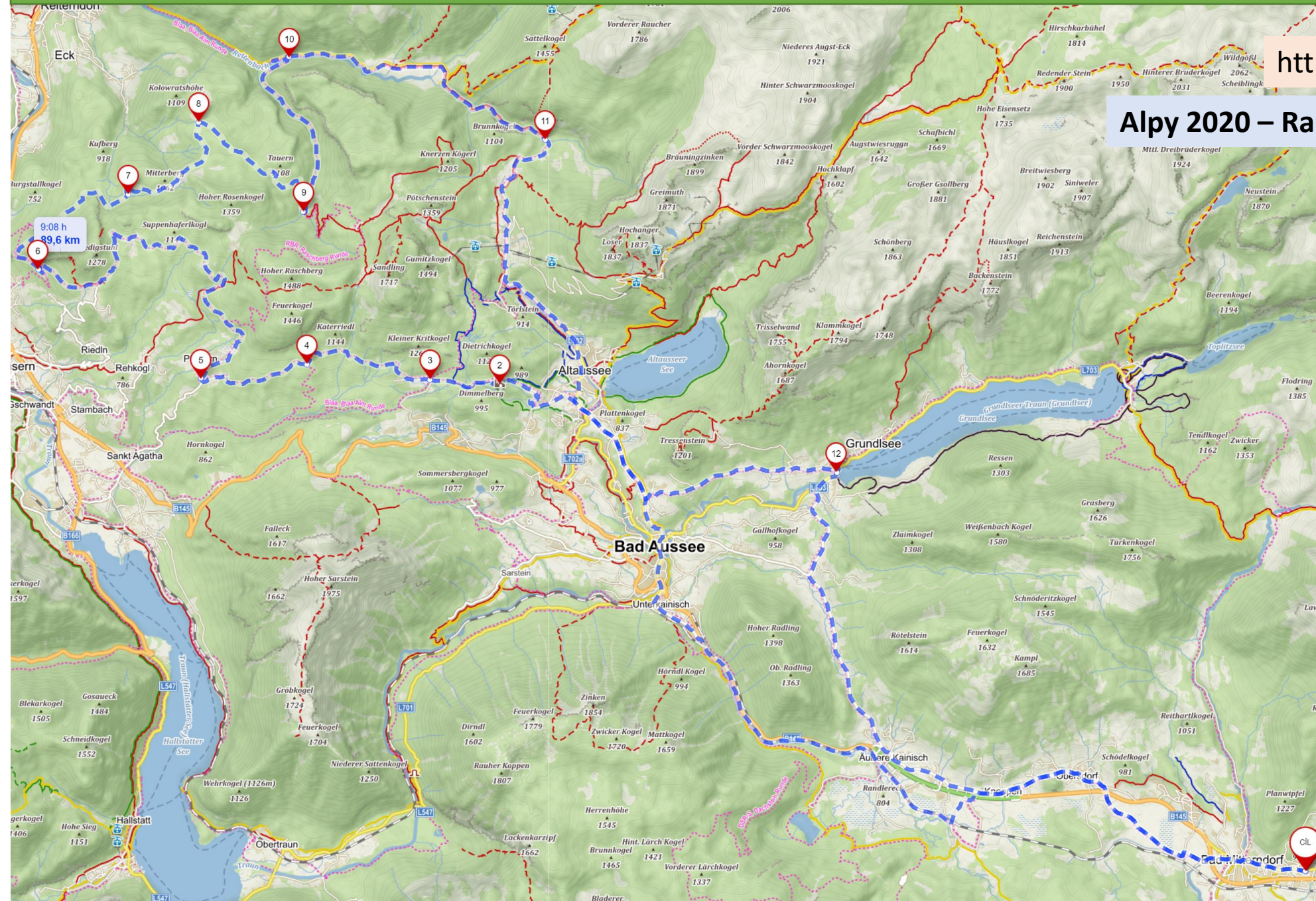




# Trasa č.03a – Bad Goisern – I. – Evige Wand - 86 km

<https://mapy.cz/s/kotamatena>

Alpy 2020 – Rakousko – Bad Mitterndorf

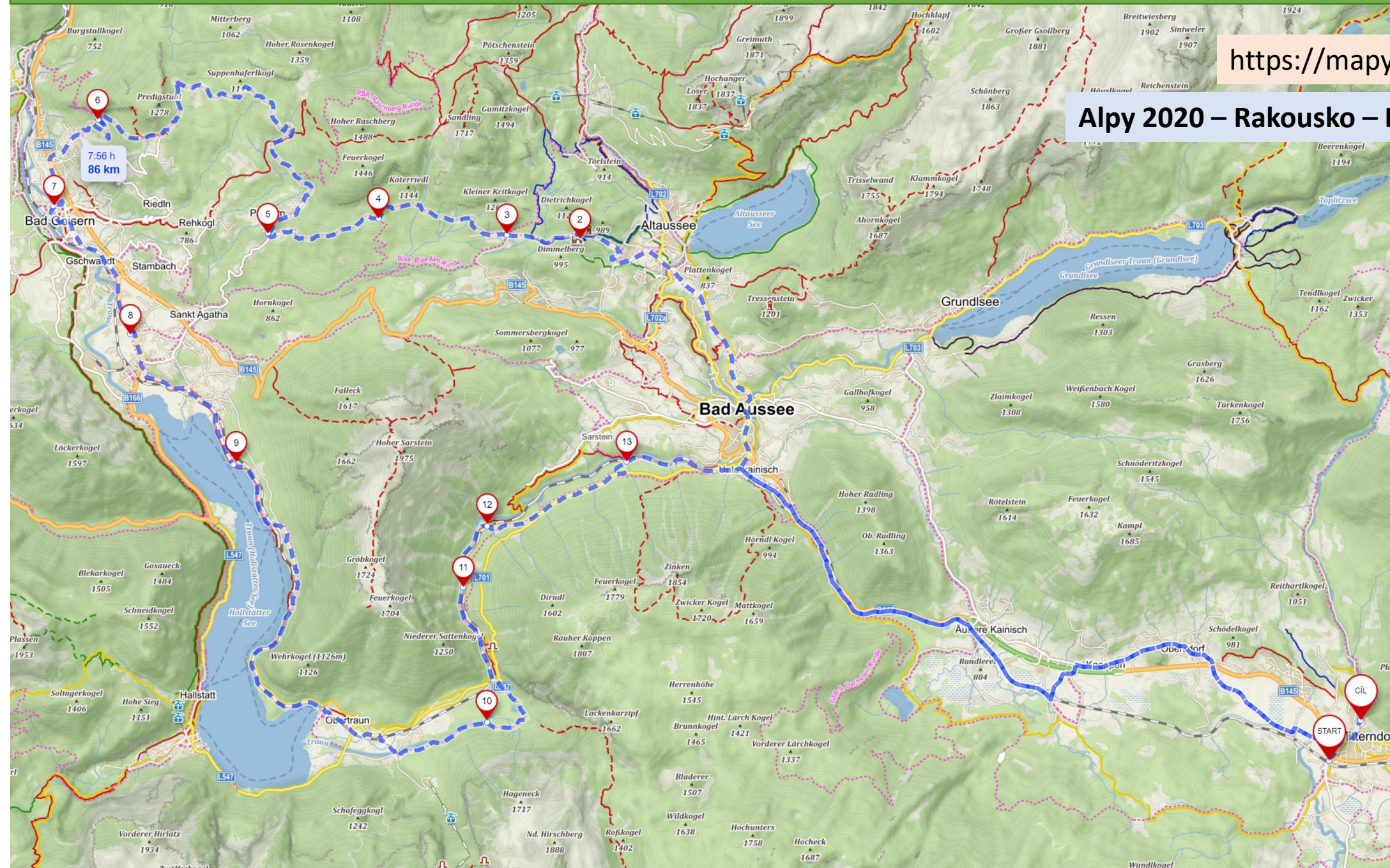




# Trasa č.03b – Bad Goisern - II. – Evige Wand – Obertraun - 86 km

<https://mapy.cz/s/kotamatena>

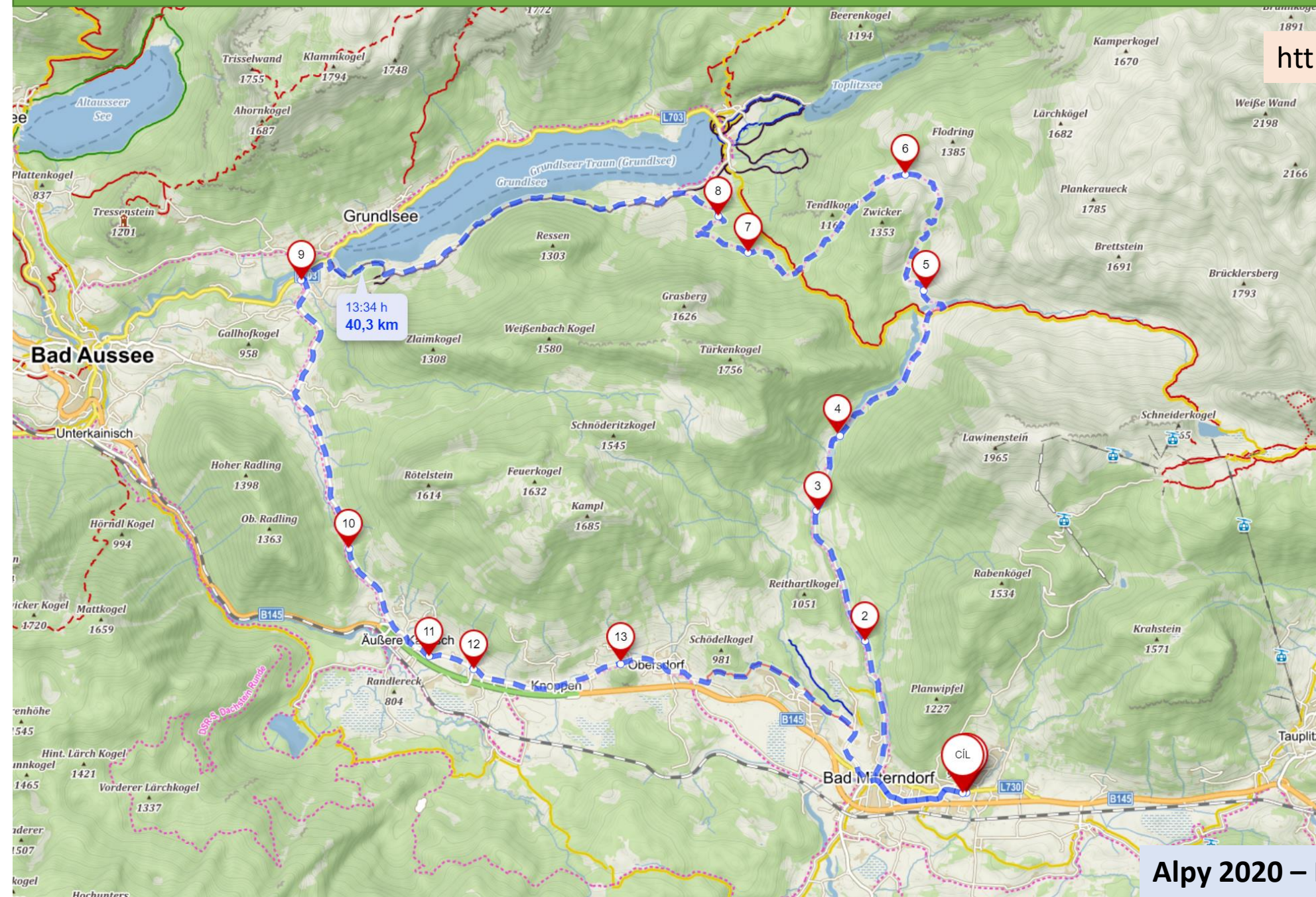
Alpy 2020 – Rakousko – Bad Mitterndorf





# Trasa č.04 – Grundsee – 40 km

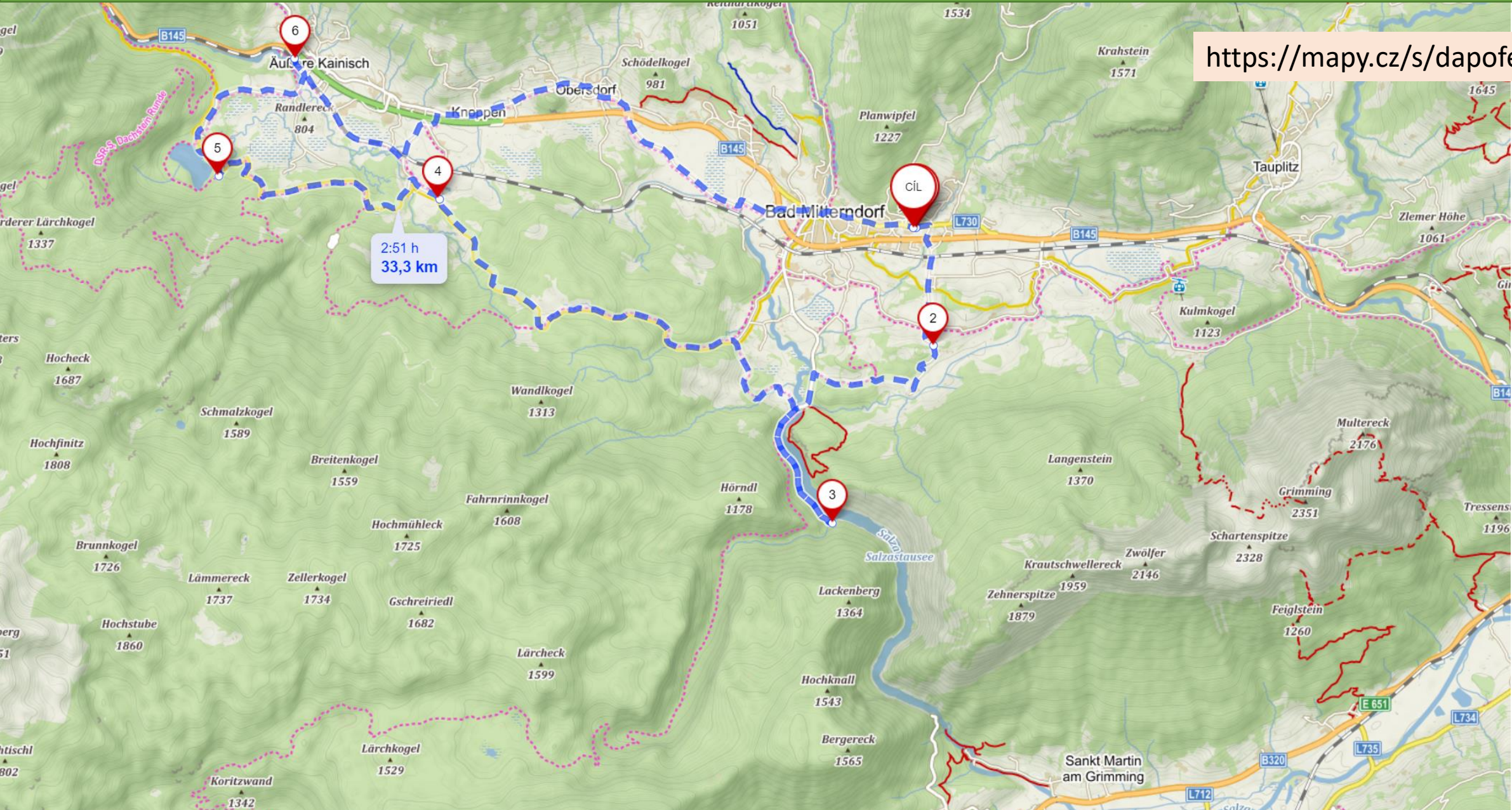
<https://mapy.cz/s/ragafepaku>





# Trasa č.05 –Salzastausee-Außerekinisch – 33 km

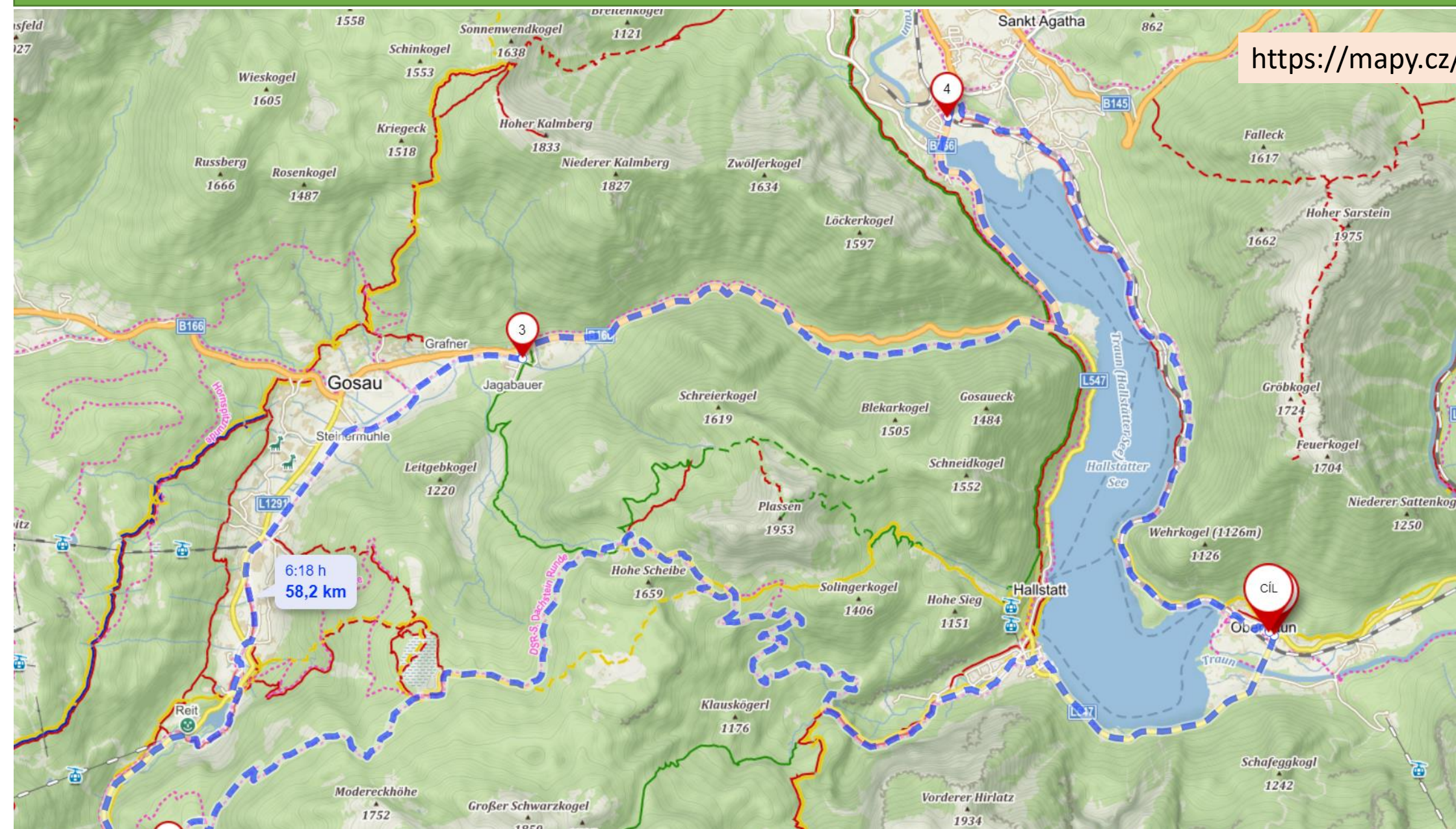
<https://mapy.cz/s/dapofecova>





# Trasa č.06 – Obertraun-Gossausee-Hallstattsee – 58 km

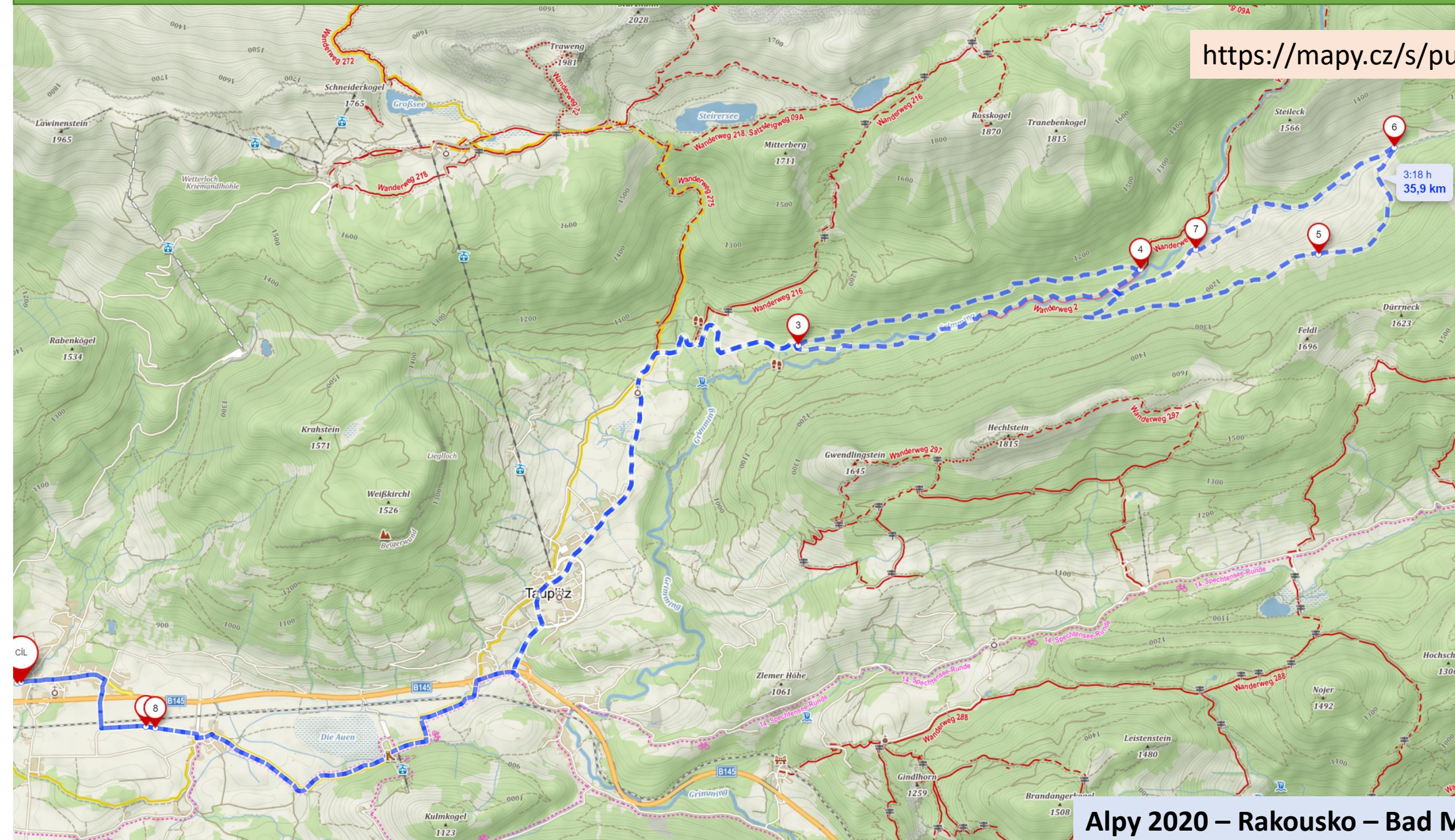
<https://mapy.cz/s/putepubanu>





# Trasa č.07P\_Tauplitz\_GnanitzAlm – 36 km

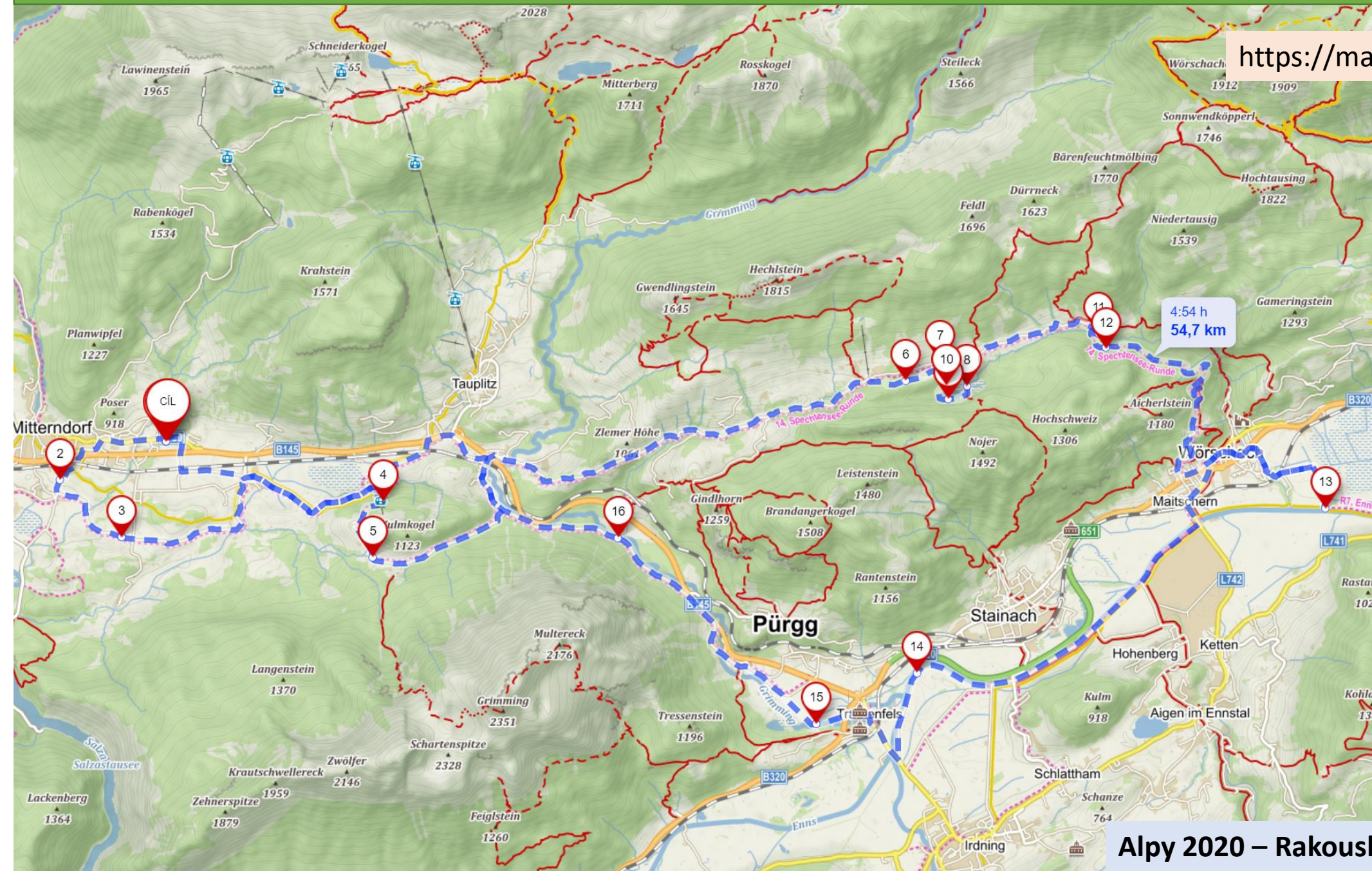
<https://mapy.cz/s/puzolobage>





# Trasa č.08P\_Spechtensee – 54 km

<https://mapy.cz/s/kodahulego>





# Alpy 2020 – Rakousko – Bad Mitterndorf - přehled tras

